



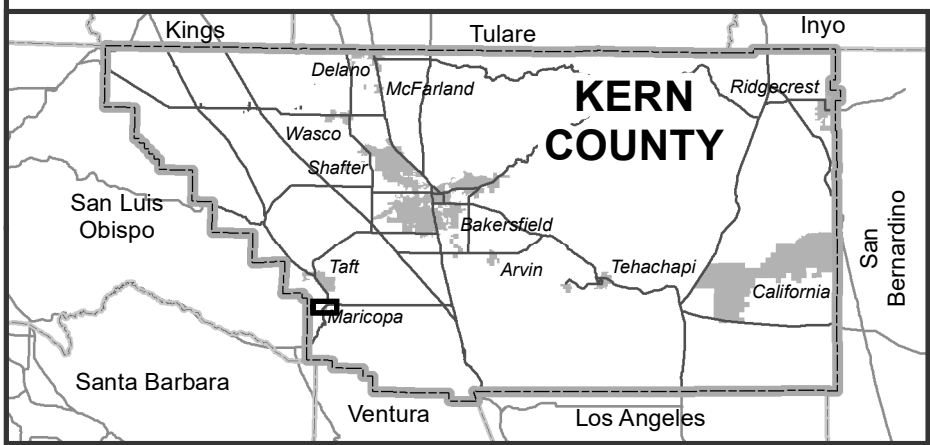
T 11 N - R 24 W



166

33

T 11 N - R 23 W

1 in = 0 miles



-  SPHERE OF INFLUENCE
-  MARICOPA CITY LIMIT



This map and/or data is for general reference purposes only.  
 LAFCo assumes no liability for the misuse or misinterpretation of the data.

INCORPORATED JULY 25, 1911

**CITY OF MARICOPA  
 SPHERE OF INFLUENCE  
 MUNICIPAL SERVICE REVIEW  
 QUESTIONNAIRE**



JANUARY 7, 2022